

# **A66 Northern Trans-Pennine Project**

**Scheme 0405: Temple Sowerby to Appleby**

**TR010062**

## **5.23 Traffic Regulation Measures (Speed Limits) Plans**

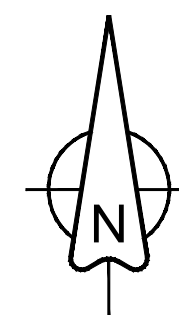
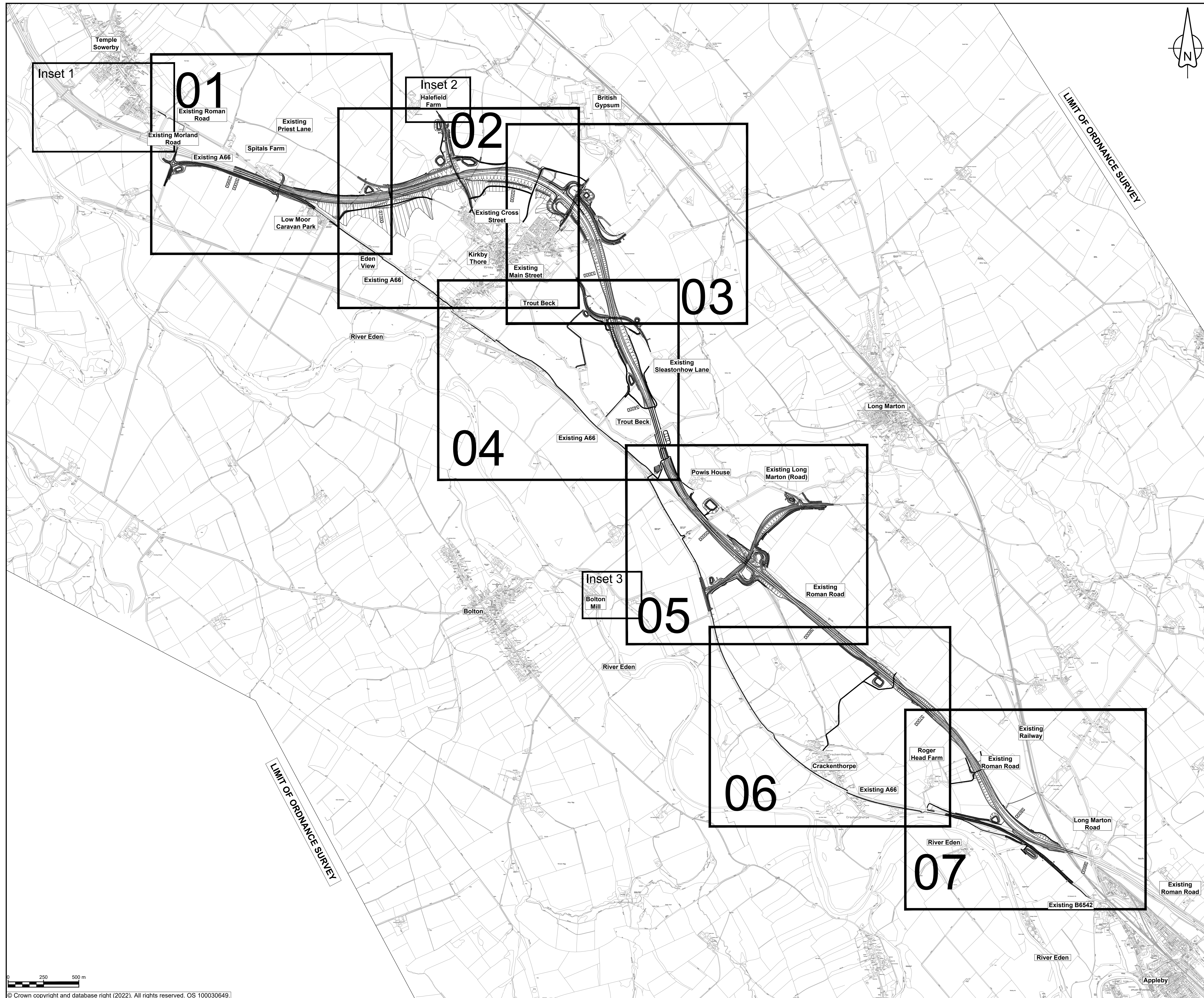
**APFP Regulations 5(2)(o)**

**Planning Act 2008**


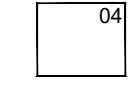
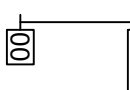
**Infrastructure Planning (Applications: Prescribed Forms and  
Procedure) Regulations 2009**

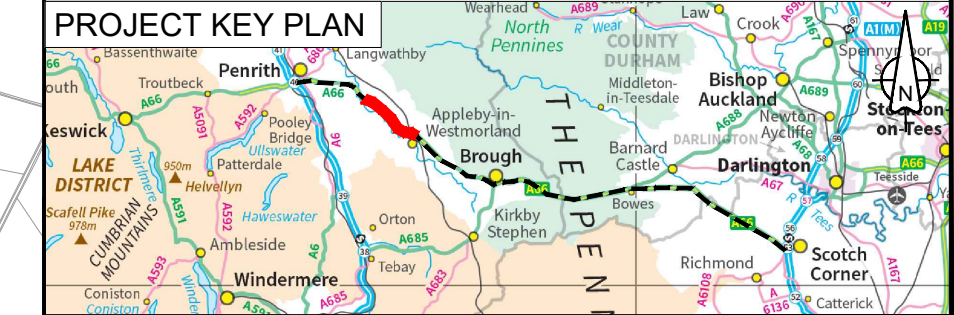
**June 2022**





**NOTES**  
1. ALL DIMENSIONS ARE IN METRES UNLESS NOTED OTHERWISE.

- KEY**
-  THE SCHEME (SHOWN FOR ILLUSTRATIVE PURPOSES ONLY)
  -  SHEET USED AS PART OF THIS DRAWING SERIES
  -  CHAINAGE (MEASURED DISTANCE ALONG THE SCHEME LENGTH)



C01	For DCO Submission				
	GCHI	GCHI	JJAS	KCRO	SBAG
	25/05/22	25/05/22	25/05/22	25/05/22	27/05/22
Revision	Revision details				
	Created	Checked	Reviewed	Approved	Authorised
	dd/mm/yy	dd/mm/yy	dd/mm/yy	dd/mm/yy	dd/mm/yy

Purpose: DCO APPLICATION

PINS Reference Number: TR010062/APP/5.23

Client: 3 Piccadilly Place, Manchester, M1 3BN  


Project Name / Scheme Name: A66 Northern Trans-Pennine Project Scheme 0405 Temple Sowerby to Appleby

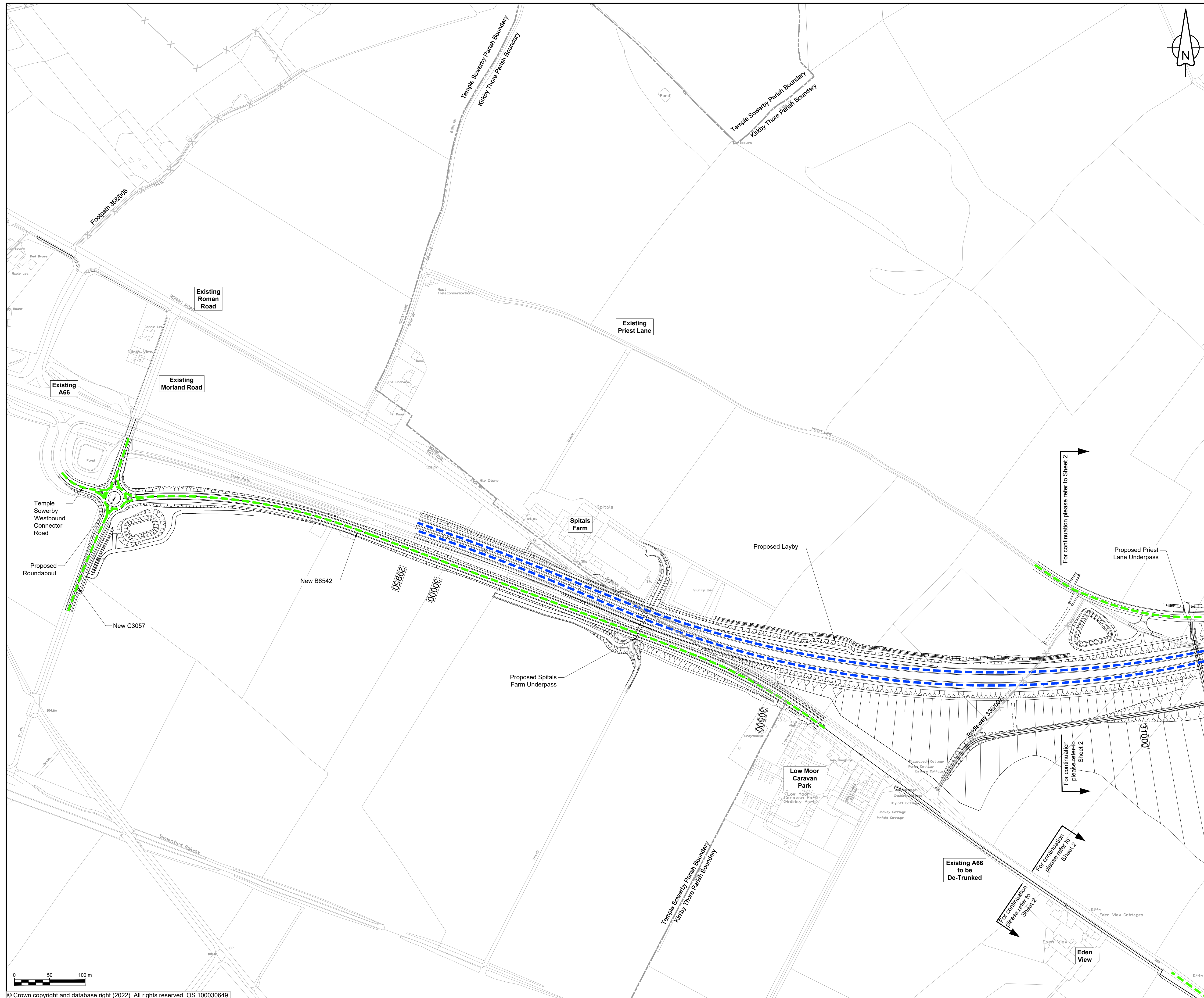
Drawing Title: Traffic Regulation Measures (Speed Limits) Plans Regulation 5(2)(o) Key Plan

Project Ref. No.	Stage	Scale :	1:12500	@ A1
---	PCF3	Dimensions :	M	

Drawing Number	Project	Originator	Volume
HE565627	- AMY	- HAC	-
S0405	-DR-CH-	301500	
Location	Type	Role	Number

Suitability	Suitability Description	Revision
A	Approved for Stage Complete	C01



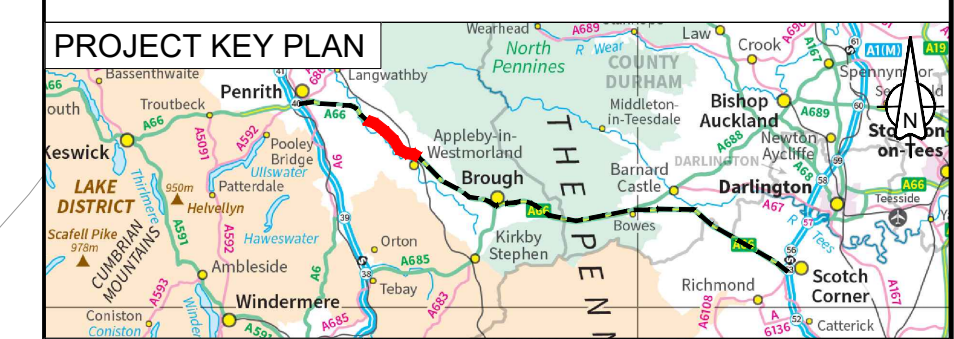


**NOTES**

1. ALL DIMENSIONS ARE IN METRES UNLESS NOTED OTHERWISE.
2. THESE TRAFFIC REGULATION MEASURES (SPEED LIMITS) PLANS SHOULD BE READ IN CONJUNCTION WITH OTHER PLANS AND APPLICATION DOCUMENTS, IN PARTICULAR THE DEVELOPMENT CONSENT ORDER SCHEDULE ENTITLED 'TRAFFIC REGULATION MEASURES, ETC' THE TRAFFIC REGULATION MEASURES (CLEARWAYS AND PROHIBITIONS) PLANS, THE CLASSIFICATION OF ROADS PLANS AND THE DE-TRUNKING PLANS.

**KEY**

- THE SCHEME (SHOWN FOR ILLUSTRATIVE PURPOSES ONLY)
- PROPOSED NATIONAL SPEED LIMIT ON DUAL CARRIAGEWAY AND SLIP ROADS (70MPH)
- PROPOSED NATIONAL SPEED LIMIT ON SINGLE CARRIAGEWAY ROAD (60MPH)
- PROPOSED 30MPH SPEED LIMIT
- EXISTING PUBLIC RIGHT OF WAY
- PARISH BOUNDARY
- CHAINAGE (MEASURED DISTANCE ALONG THE SCHEME LENGTH)



Revision details					
Revision	Created	Checked	Reviewed	Approved	Authorised
dd/mm/yy	dd/mm/yy	dd/mm/yy	dd/mm/yy	dd/mm/yy	dd/mm/yy
C01	31/05/22	31/05/22	07/06/22	07/06/22	07/06/22

C01	For DCO Submission				
	MZOI	MZOI	MSHA	JJAS	SBAG
	31/05/22	31/05/22	07/06/22	07/06/22	07/06/22

Purpose: DCO APPLICATION

PINS Reference Number: TR010062/APP/5.23

Client: 3 Piccadilly Place, Manchester, M1 3BN

Project Name / Scheme Name: A66 Northern Trans-Pennine Project Scheme 0405 Temple Sowerby to Appleby

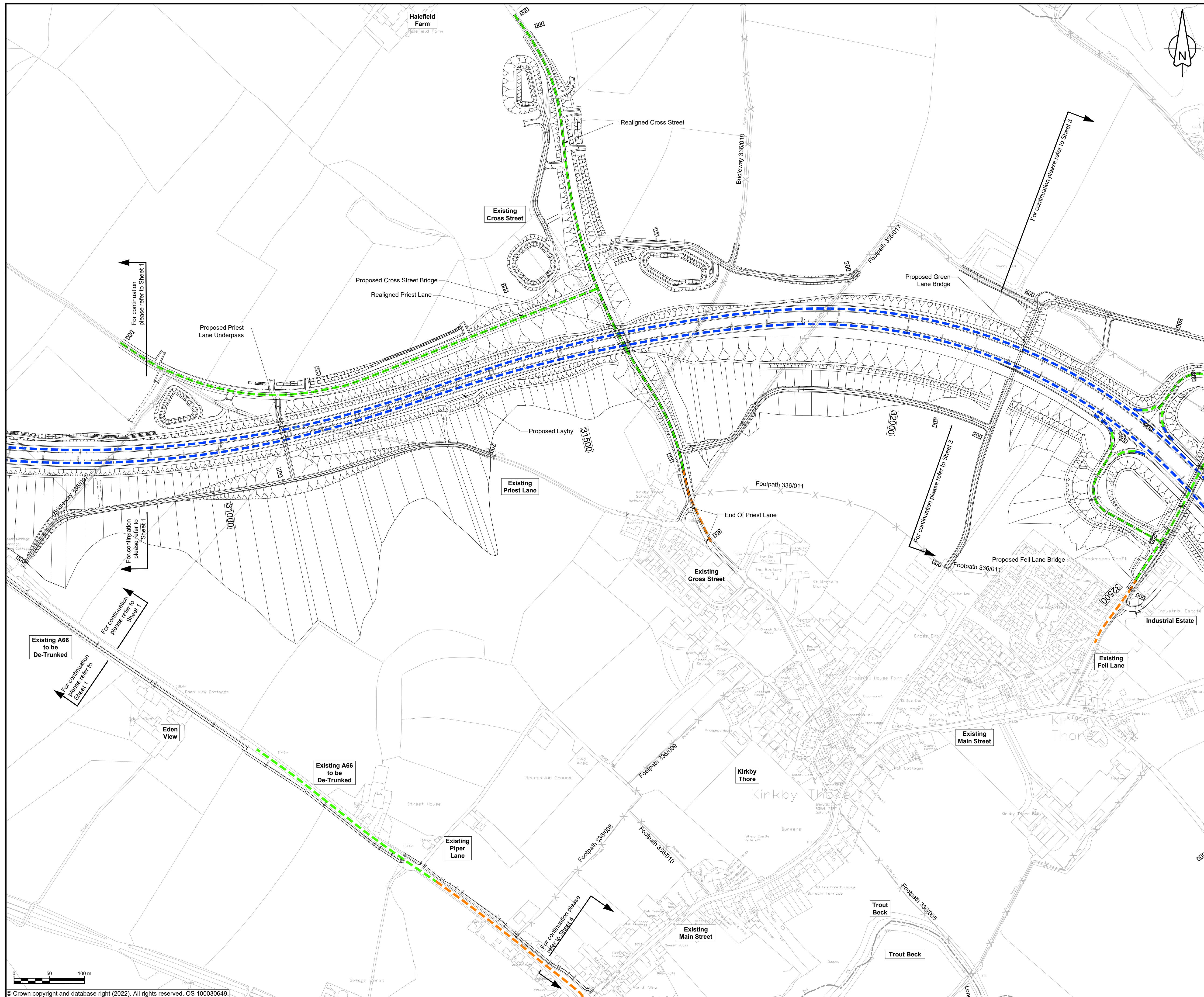
Drawing Title: Traffic Regulation Measures (Speed Limits) Plans Regulation 5(2)(o) Sheet 1 of 7

Project Ref. No.	Stage	Scale:	@ A1
---	PCF3	1:2500	
		Dimensions:	M

Drawing Number	Project	Originator	Volume
HE565627 - AMY - HAC -	S0405	-DR-CH-	301501
	Location	Type	Role
			Number

Suitability	Suitability Description	Revision
A	Approved for Stage Complete	C01



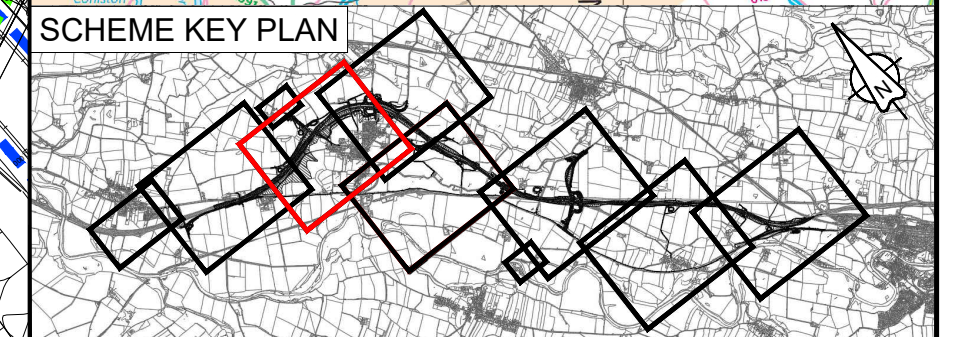
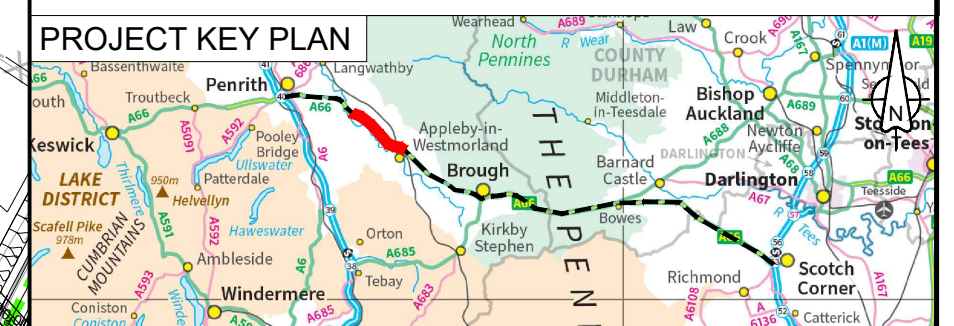


**NOTES**

1. ALL DIMENSIONS ARE IN METRES UNLESS NOTED OTHERWISE.
2. THESE TRAFFIC REGULATION MEASURES (SPEED LIMITS) PLANS SHOULD BE READ IN CONJUNCTION WITH OTHER PLANS AND APPLICATION DOCUMENTS, IN PARTICULAR THE DEVELOPMENT CONSENT ORDER SCHEDULE ENTITLED 'TRAFFIC REGULATION MEASURES, ETC' THE TRAFFIC REGULATION MEASURES (CLEARWAYS AND PROHIBITIONS) PLANS, THE CLASSIFICATION OF ROADS PLANS AND THE DE-TRUNKING PLANS.

**KEY**

- THE SCHEME (SHOWN FOR ILLUSTRATIVE PURPOSES ONLY)
- PROPOSED NATIONAL SPEED LIMIT ON DUAL CARRIAGEWAY AND SLIP ROADS (70MPH)
- PROPOSED NATIONAL SPEED LIMIT ON SINGLE CARRIAGEWAY ROAD (60MPH)
- PROPOSED 30MPH SPEED LIMIT
- EXISTING PUBLIC RIGHT OF WAY
- PARISH BOUNDARY
- CHAINAGE (MEASURED DISTANCE ALONG THE SCHEME LENGTH)



C02	For DCO Submission				
	MZOI	MZOI	MSHA	SBAG	SBAG
	09/06/22	09/06/22	09/06/22	09/06/22	09/06/22
Revision details					
Revision	Created	Checked	Reviewed	Approved	Authorised
	dd/mm/yy	dd/mm/yy	dd/mm/yy	dd/mm/yy	dd/mm/yy

Purpose: DCO APPLICATION

PINS Reference Number: TR010062/APP/5.23

Client: 3 Piccadilly Place, Manchester, M1 3BN



Project Name / Scheme Name: A66 Northern Trans-Pennine Project Scheme 0405 Temple Sowerby to Appleby

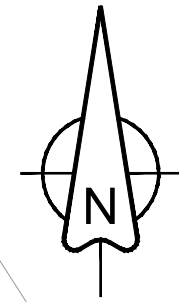
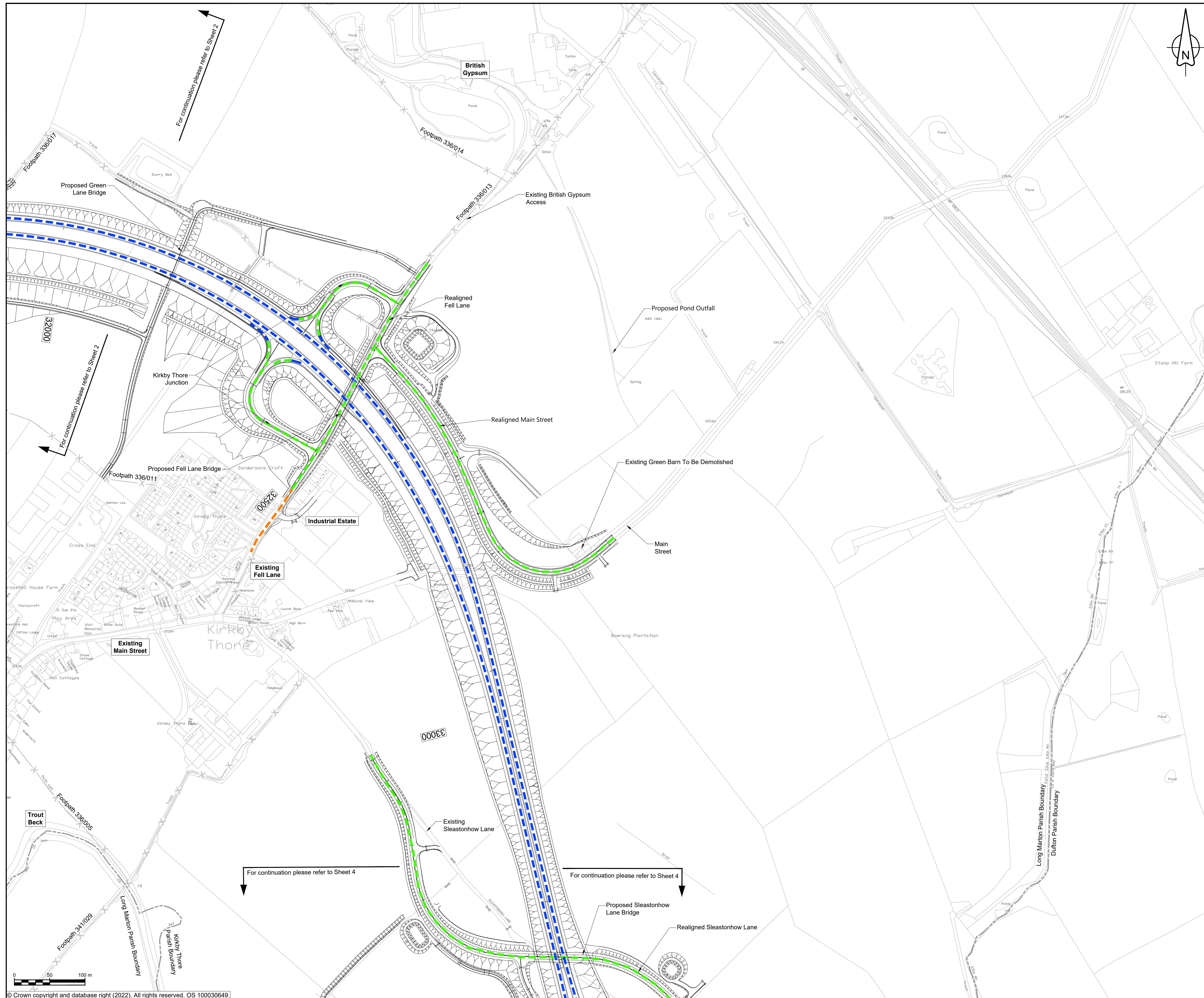
Drawing Title: Traffic Regulation Measures (Speed Limits) Plans Regulation 5(2)(o) Sheet 2 of 7

Project Ref. No.	Stage	Scale	@ A1
---	PCF3	1:2500	
		Dimensions	M

Drawing Number	Project	Originator	Volume
HE565627	- AMY	- HAC	-
S0405	-DR-CH-	301502	
Location	Type	Role	Number

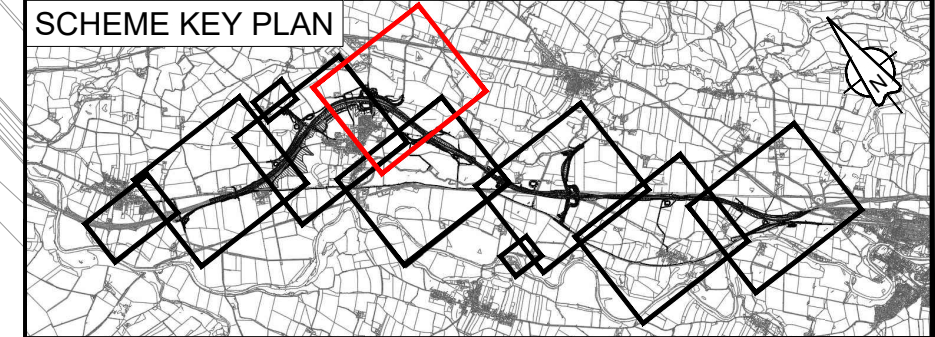
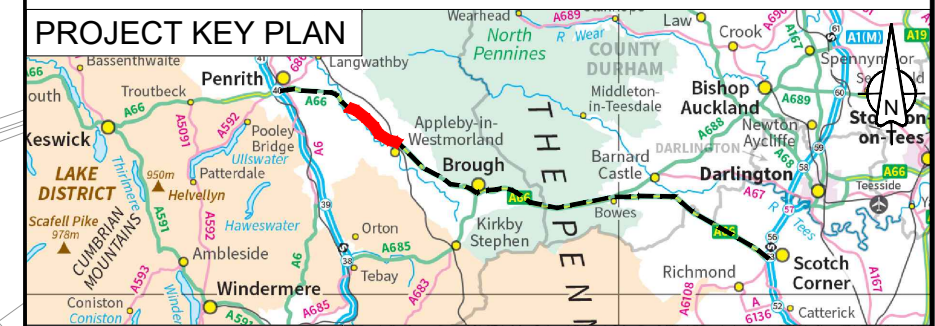
Suitability	Suitability Description	Revision
A	Approved for Stage Complete	C02





- NOTES**
1. ALL DIMENSIONS ARE IN METRES UNLESS NOTED OTHERWISE.
  2. THESE TRAFFIC REGULATION MEASURES (SPEED LIMITS) PLANS SHOULD BE READ IN CONJUNCTION WITH OTHER PLANS AND APPLICATION DOCUMENTS, IN PARTICULAR THE DEVELOPMENT CONSENT ORDER SCHEDULE ENTITLED 'TRAFFIC REGULATION MEASURES, ETC' THE 'TRAFFIC REGULATION MEASURES (CLEARWAYS AND PROHIBITIONS) PLANS, THE CLASSIFICATION OF ROADS PLANS AND THE DE-TRUNKING PLANS.

- KEY**
- THE SCHEME (SHOWN FOR ILLUSTRATIVE PURPOSES ONLY)
  - PROPOSED NATIONAL SPEED LIMIT ON DUAL CARRIAGEWAY AND SLIP ROADS (70MPH)
  - PROPOSED NATIONAL SPEED LIMIT ON SINGLE CARRIAGEWAY ROAD (60MPH)
  - PROPOSED 30MPH SPEED LIMIT
  - EXISTING PUBLIC RIGHT OF WAY
  - PARISH BOUNDARY
  - CHAINAGE (MEASURED DISTANCE ALONG THE SCHEME LENGTH)



C01	For DCO Submission				
	GCHI	GCHI	JJAS	KCRO	SBAG
	25/05/22	25/05/22	25/05/22	25/05/22	27/05/22
Revision	Revision details				
	Created	Checked	Reviewed	Approved	Authorised
	dd/mm/yy	dd/mm/yy	dd/mm/yy	dd/mm/yy	dd/mm/yy

Purpose  
**DCO APPLICATION**

PINS Reference Number  
**TR010062/APP/5.23**

Client  
**3 Piccadilly Place  
Manchester  
M1 3BN**



Project Name / Scheme Name  
**A66 Northern Trans-Pennine Project  
Scheme 0405  
Temple Sowerby to Appleby**

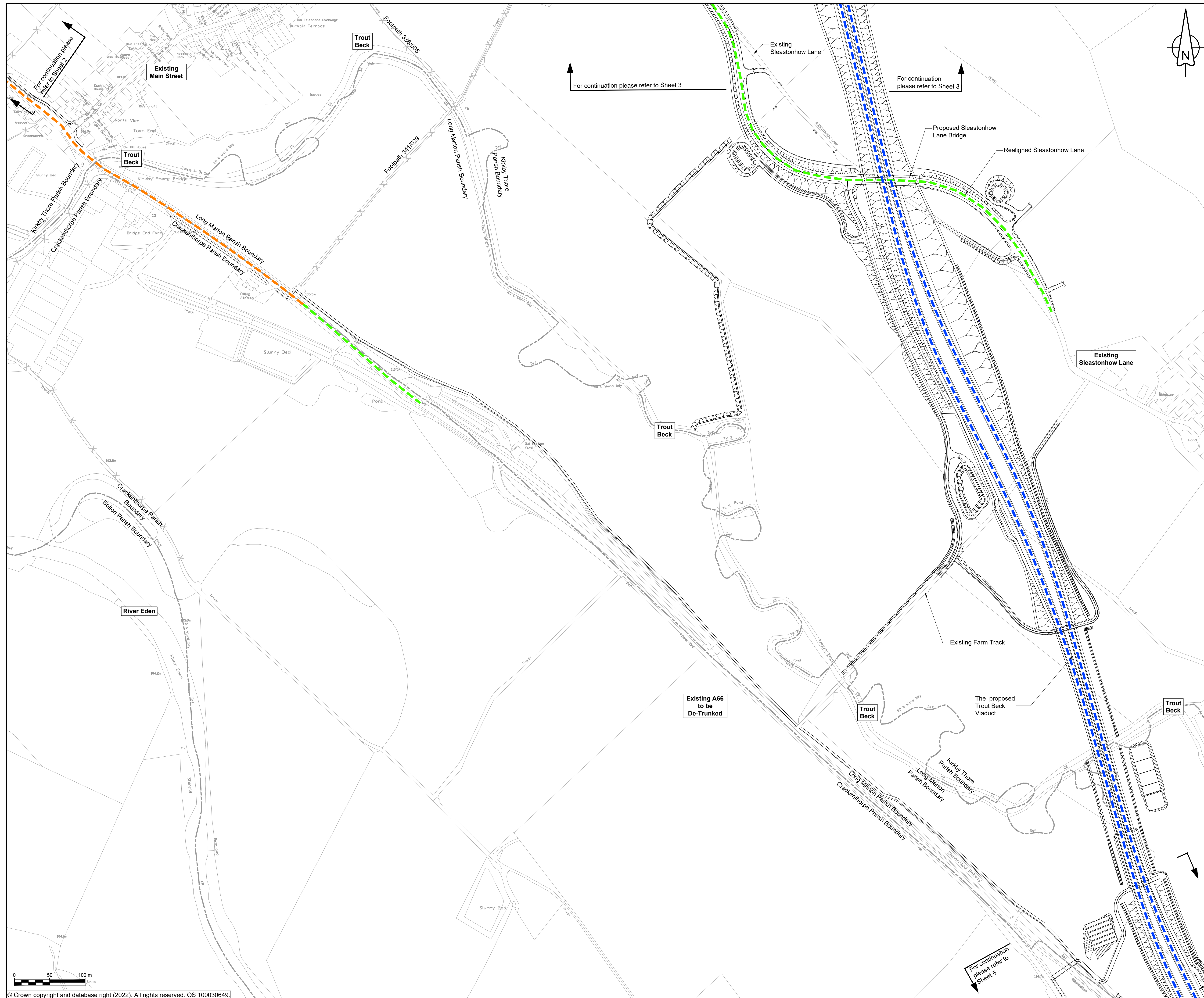
Drawing Title  
**Traffic Regulation Measures  
(Speed Limits) Plans  
Regulation 5(2)(o)  
Sheet 3 of 7**

Project Ref. No.	Stage	Scale :	@ A1
---	PCF3	1:2500	
		Dimensions :	M

Drawing Number	Project	Originator	Volume
HE565627	- AMY	- HAC	-
S0405	-DR-CH-	301503	
	Location	Type	Role   Number

Suitability	Suitability Description	Revision
A	Approved for Stage Complete	C01



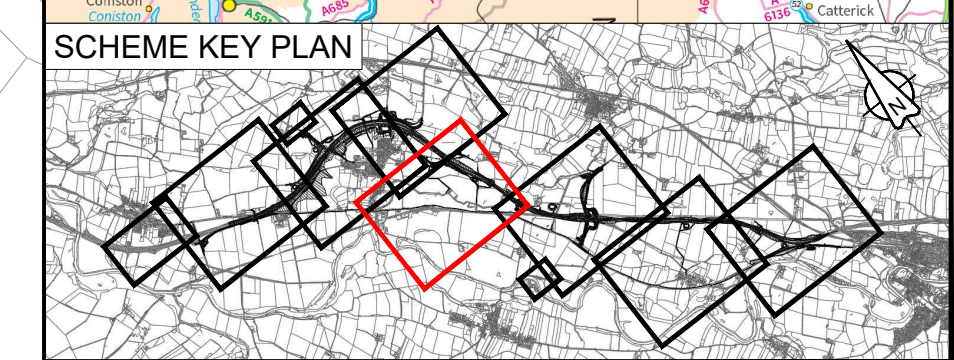
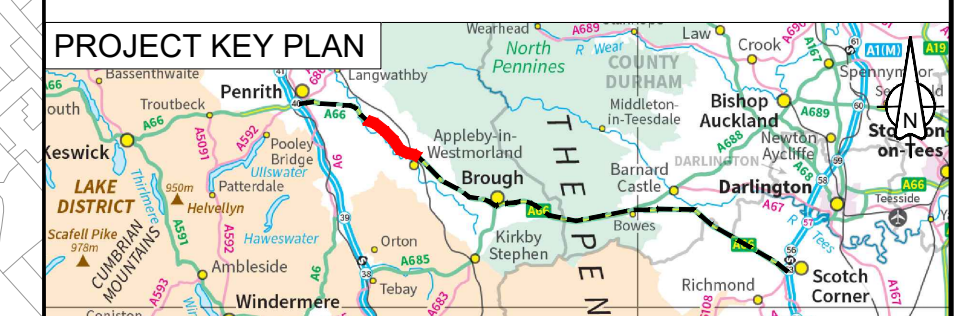


**NOTES**

1. ALL DIMENSIONS ARE IN METRES UNLESS NOTED OTHERWISE.
2. THESE TRAFFIC REGULATION MEASURES (SPEED LIMITS) PLANS SHOULD BE READ IN CONJUNCTION WITH OTHER PLANS AND APPLICATION DOCUMENTS, IN PARTICULAR THE DEVELOPMENT CONSENT ORDER SCHEDULE ENTITLED 'TRAFFIC REGULATION MEASURES, ETC' THE TRAFFIC REGULATION MEASURES (CLEARWAYS AND PROHIBITIONS) PLANS, THE CLASSIFICATION OF ROADS PLANS AND THE DE-TRUNKING PLANS.

**KEY**

- THE SCHEME (SHOWN FOR ILLUSTRATIVE PURPOSES ONLY)
- PROPOSED NATIONAL SPEED LIMIT ON DUAL CARRIAGEWAY AND SLIP ROADS (70MPH)
- PROPOSED NATIONAL SPEED LIMIT ON SINGLE CARRIAGEWAY ROAD (60MPH)
- PROPOSED 30MPH SPEED LIMIT
- EXISTING PUBLIC RIGHT OF WAY
- PARISH BOUNDARY
- CHAINAGE (MEASURED DISTANCE ALONG THE SCHEME LENGTH)



C01	For DCO Submission				
	GCHI	GCHI	JJAS	KCRO	SBAG
	25/05/22	25/05/22	25/05/22	25/05/22	27/05/22
Revision	Revision details				
	Created	Checked	Reviewed	Approved	Authorised
	dd/mm/yy	dd/mm/yy	dd/mm/yy	dd/mm/yy	dd/mm/yy

Purpose: DCO APPLICATION

PINS Reference Number: TR010062/APP/5.23

Client: 3 Piccadilly Place, Manchester, M1 3BN

Project Name / Scheme Name: A66 Northern Trans-Pennine Project Scheme 0405 Temple Sowerby to Appleby

Drawing Title: Traffic Regulation Measures (Speed Limits) Plans Regulation 5(2)(o) Sheet 4 of 7

Project Ref. No.	Stage	Scale:	1:2500	@ A1
---	PCF3	Dimensions:	M	

Drawing Number	Project	Originator	Volume
HE565627	- AMY	- HAC	-
S0405	-DR-CH-	301504	
	Location	Type	Role   Number

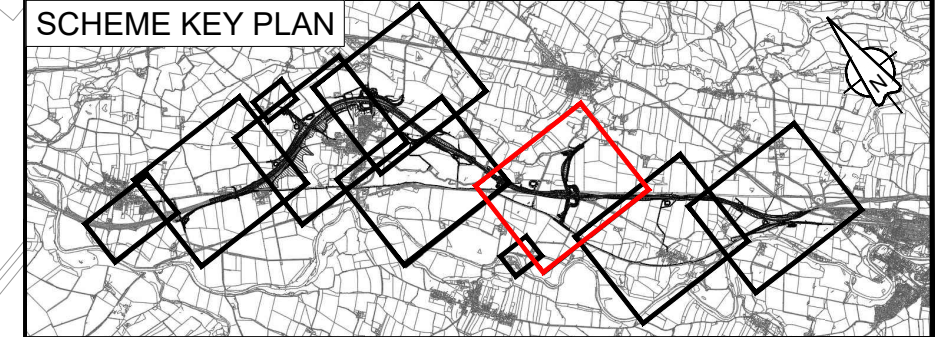
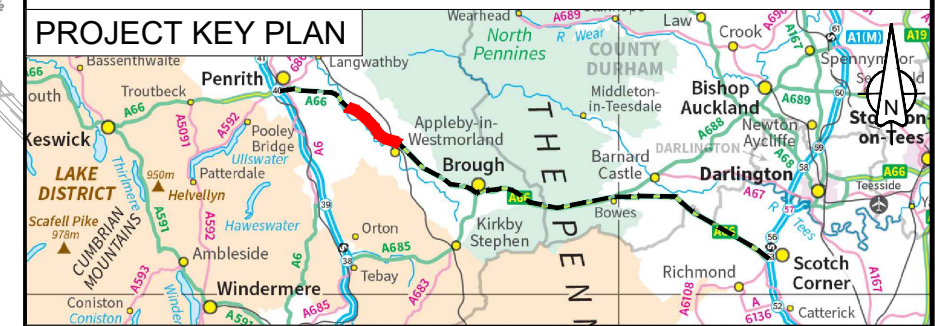
Suitability	Suitability Description	Revision
A	Approved for Stage Complete	C01





- NOTES**
1. ALL DIMENSIONS ARE IN METRES UNLESS NOTED OTHERWISE.
  2. THESE TRAFFIC REGULATION MEASURES (SPEED LIMITS) PLANS SHOULD BE READ IN CONJUNCTION WITH OTHER PLANS AND APPLICATION DOCUMENTS, IN PARTICULAR THE DEVELOPMENT CONSENT ORDER SCHEDULE ENTITLED 'TRAFFIC REGULATION MEASURES, ETC' THE TRAFFIC REGULATION MEASURES (CLEARWAYS AND PROHIBITIONS) PLANS, THE CLASSIFICATION OF ROADS PLANS AND THE DE-TRUNKING PLANS.

- KEY**
- THE SCHEME (SHOWN FOR ILLUSTRATIVE PURPOSES ONLY)
  - PROPOSED NATIONAL SPEED LIMIT ON DUAL CARRIAGEWAY AND SLIP ROADS (70MPH)
  - PROPOSED NATIONAL SPEED LIMIT ON SINGLE CARRIAGEWAY ROAD (60MPH)
  - PROPOSED 30MPH SPEED LIMIT
  - EXISTING PUBLIC RIGHT OF WAY
  - PARISH BOUNDARY
  - CHAINAGE (MEASURED DISTANCE ALONG THE SCHEME LENGTH)



C01	For DCO Submission				
	GCHI	GCHI	JJAS	KCRO	SBAG
	25/05/22	25/05/22	25/05/22	25/05/22	27/05/22
Revision	Revision details				
	Created	Checked	Reviewed	Approved	Authorised
	dd/mm/yy	dd/mm/yy	dd/mm/yy	dd/mm/yy	dd/mm/yy

Purpose: DCO APPLICATION

PINS Reference Number: TR010062/APP/5.23

Client: 3 Piccadilly Place, Manchester, M1 3BN

Project Name / Scheme Name: A66 Northern Trans-Pennine Project Scheme 0405 Temple Sowerby to Appleby

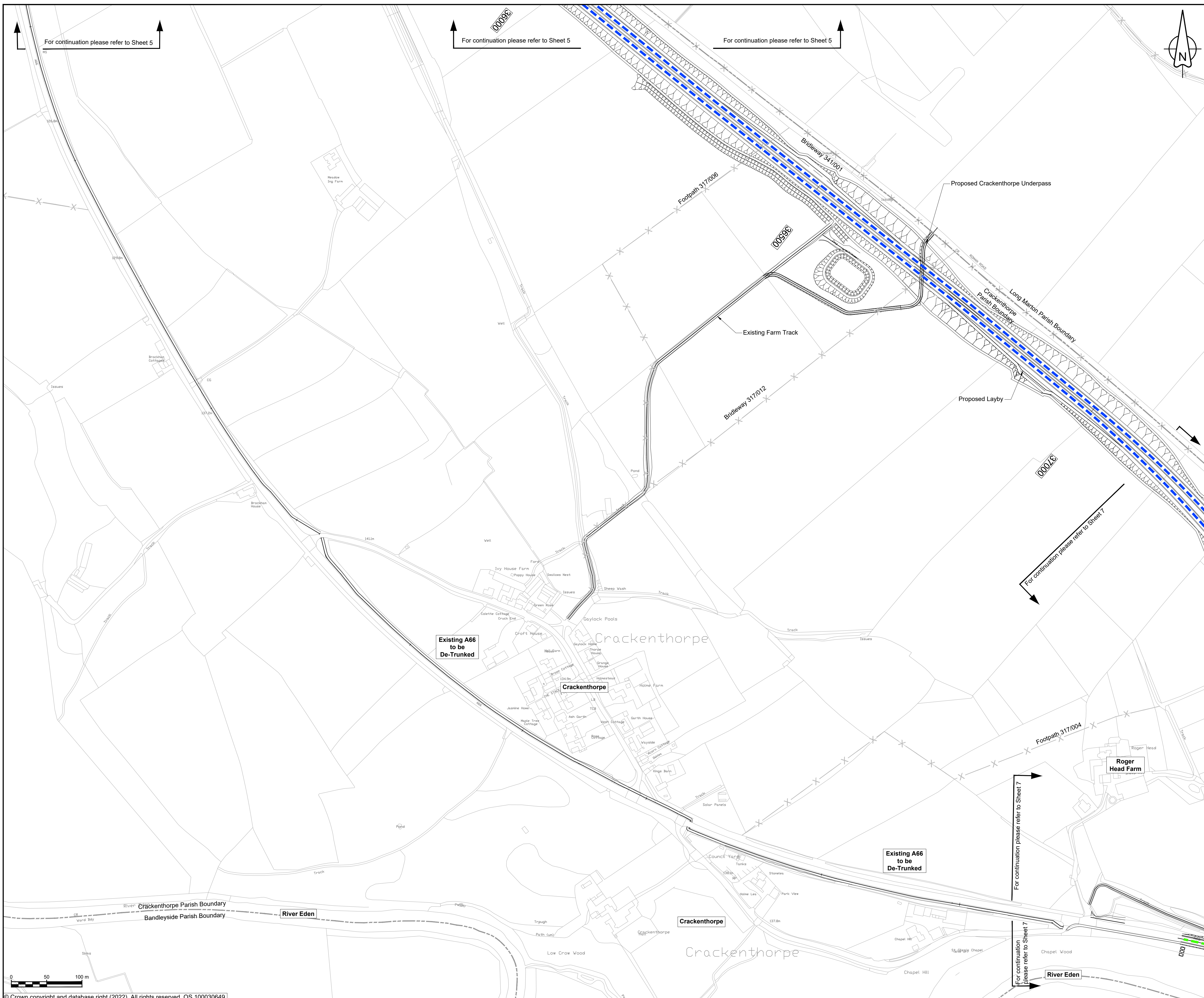
Drawing Title: Traffic Regulation Measures (Speed Limits) Plans Regulation 5(2)(o) Sheet 5 of 7

Project Ref. No.	Stage	Scale:	@ A1
---	PCF3	1:2500	
		Dimensions:	M

Drawing Number	Project	Originator	Volume
HE565627 - AMY - HAC -			
S0405	-DR-CH-	301505	
Location	Type	Role	Number

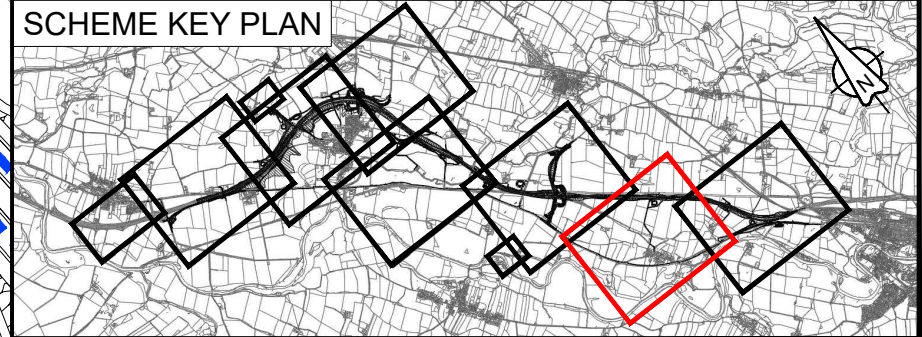
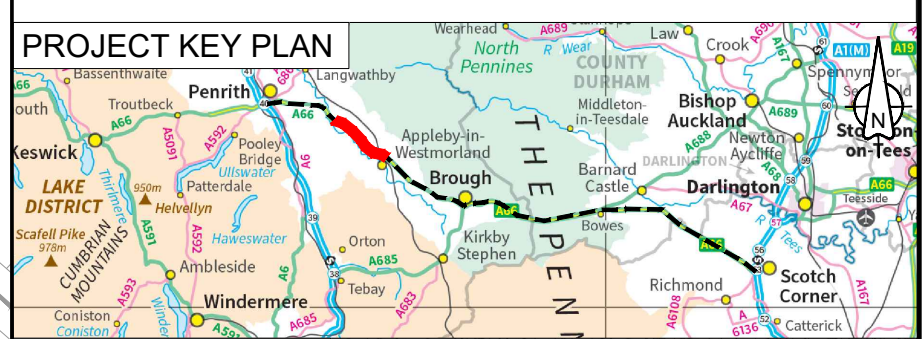
Suitability	Suitability Description	Revision
A	Approved for Stage Complete	C01





- NOTES**
- ALL DIMENSIONS ARE IN METRES UNLESS NOTED OTHERWISE.
  - THESE TRAFFIC REGULATION MEASURES (SPEED LIMITS) PLANS SHOULD BE READ IN CONJUNCTION WITH OTHER PLANS AND APPLICATION DOCUMENTS, IN PARTICULAR THE DEVELOPMENT CONSENT ORDER SCHEDULE ENTITLED 'TRAFFIC REGULATION MEASURES, ETC' THE TRAFFIC REGULATION MEASURES (CLEARWAYS AND PROHIBITIONS) PLANS, THE CLASSIFICATION OF ROADS PLANS AND THE DE-TRUNKING PLANS.

- KEY**
- THE SCHEME (SHOWN FOR ILLUSTRATIVE PURPOSES ONLY)
  - PROPOSED NATIONAL SPEED LIMIT ON DUAL CARRIAGEWAY AND SLIP ROADS (70MPH)
  - PROPOSED NATIONAL SPEED LIMIT ON SINGLE CARRIAGEWAY ROAD (60MPH)
  - PROPOSED 30MPH SPEED LIMIT
  - EXISTING PUBLIC RIGHT OF WAY
  - PARISH BOUNDARY
  - CHAINAGE (MEASURED DISTANCE ALONG THE SCHEME LENGTH)



C01	For DCO Submission				
	GCHI	GCHI	JJAS	KCRO	SBAG
	25/05/22	25/05/22	25/05/22	25/05/22	27/05/22
Revision	Revision details				
	Created	Checked	Reviewed	Approved	Authorised
	dd/mm/yy	dd/mm/yy	dd/mm/yy	dd/mm/yy	dd/mm/yy

Purpose  
DCO APPLICATION

PINS Reference Number  
TR010062/APP/5.23

Client  
3 Piccadilly Place  
Manchester  
M1 3BN

Project Name / Scheme Name  
A66 Northern Trans-Pennine Project  
Scheme 0405  
Temple Sowerby to Appleby

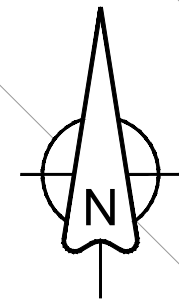
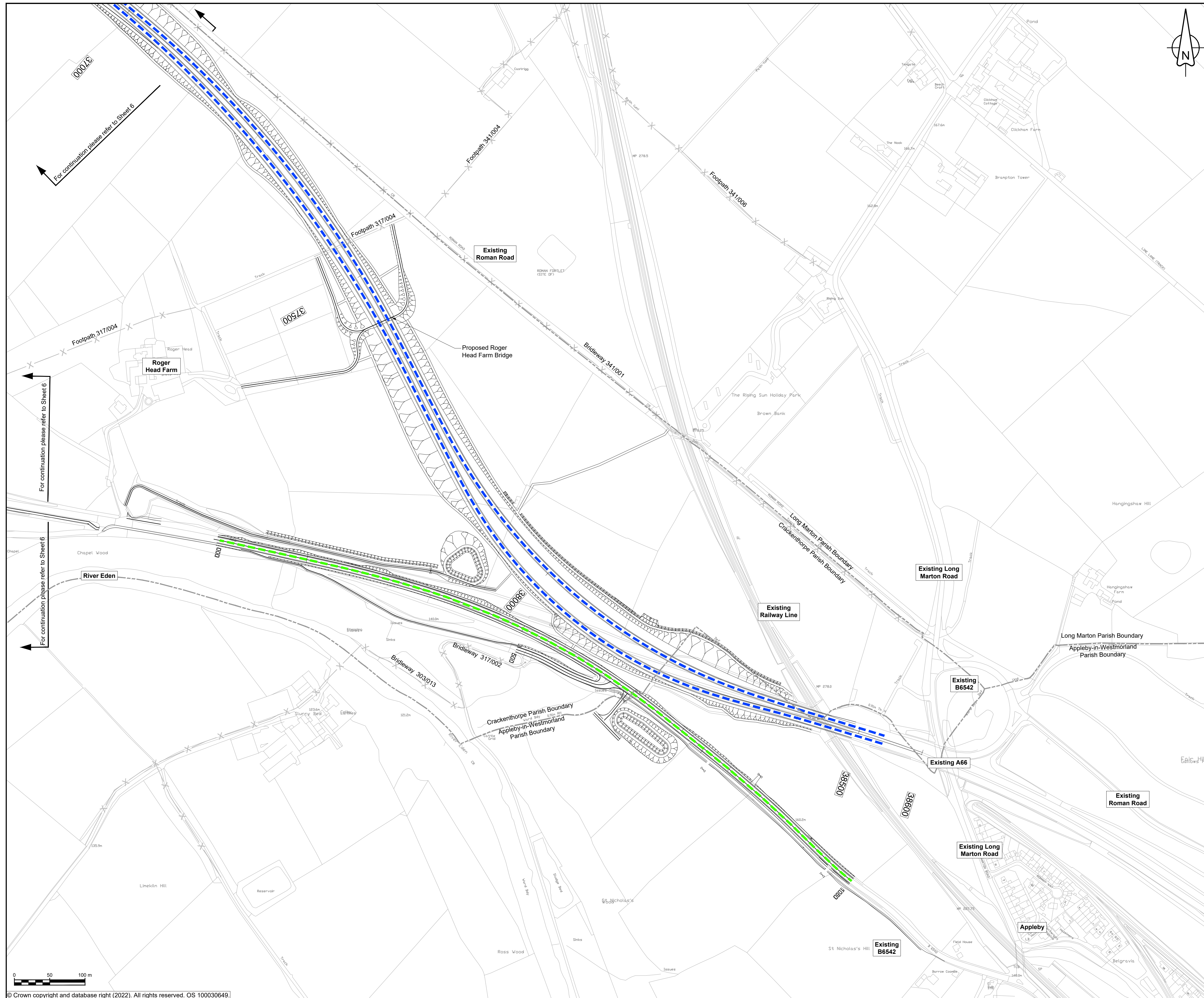
Drawing Title  
Traffic Regulation Measures  
(Speed Limits) Plans  
Regulation 5(2)(o)  
Sheet 6 of 7

Project Ref. No.	Stage	Scale :	@ A1
---	PCF3	1:2500	
		Dimensions :	M

Drawing Number	Project	Originator	Volume
HE565627 - AMY - HAC -			
S0405	-DR-CH-	301506	
Location	Type	Role	Number

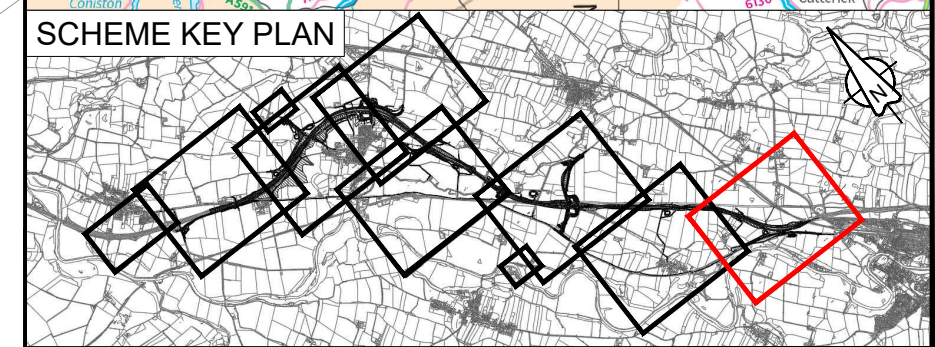
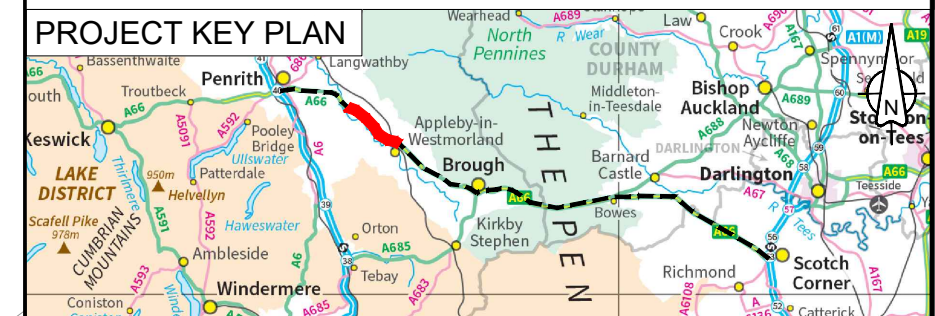
Suitability	Suitability Description	Revision
A	Approved for Stage Complete	C01





- NOTES**
1. ALL DIMENSIONS ARE IN METRES UNLESS NOTED OTHERWISE.
  2. THESE TRAFFIC REGULATION MEASURES (SPEED LIMITS) PLANS SHOULD BE READ IN CONJUNCTION WITH OTHER PLANS AND APPLICATION DOCUMENTS, IN PARTICULAR THE DEVELOPMENT CONSENT ORDER SCHEDULE ENTITLED 'TRAFFIC REGULATION MEASURES, ETC' THE TRAFFIC REGULATION MEASURES (CLEARWAYS AND PROHIBITIONS) PLANS, THE CLASSIFICATION OF ROADS PLANS AND THE DE-TRUNKING PLANS.

- KEY**
- THE SCHEME (SHOWN FOR ILLUSTRATIVE PURPOSES ONLY)
  - PROPOSED NATIONAL SPEED LIMIT ON DUAL CARRIAGEWAY AND SLIP ROADS (70MPH)
  - PROPOSED NATIONAL SPEED LIMIT ON SINGLE CARRIAGEWAY ROAD (60MPH)
  - PROPOSED 30MPH SPEED LIMIT
  - EXISTING PUBLIC RIGHT OF WAY
  - PARISH BOUNDARY
  - CHAINAGE (MEASURED DISTANCE ALONG THE SCHEME LENGTH)



C01	For DCO Submission				
	GCHI	GCHI	JJAS	KCRO	SBAG
	25/05/22	25/05/22	25/05/22	25/05/22	27/05/22
Revision	Revision details				
	Created	Checked	Reviewed	Approved	Authorised
	dd/mm/yy	dd/mm/yy	dd/mm/yy	dd/mm/yy	dd/mm/yy

Purpose: DCO APPLICATION

PINS Reference Number: TR010062/APP/5.23

Client:  
3 Piccadilly Place  
Manchester  
M1 3BN

Project Name / Scheme Name:  
**A66 Northern Trans-Pennine Project  
Scheme 0405  
Temple Sowerby to Appleby**

Drawing Title:  
**Traffic Regulation Measures  
(Speed Limits) Plans  
Regulation 5(2)(o)  
Sheet 7 of 7**

Project Ref. No.	Stage	Scale :	@ A1
---	PCF3	1:2500	
		Dimensions :	M

Drawing Number			
Project	Originator	Volume	
HE565627	AMY	HAC	-
S0405	-DR-CH-	301507	
Location	Type	Role	Number

Suitability	Suitability Description	Revision
A	Approved for Stage Complete	C01